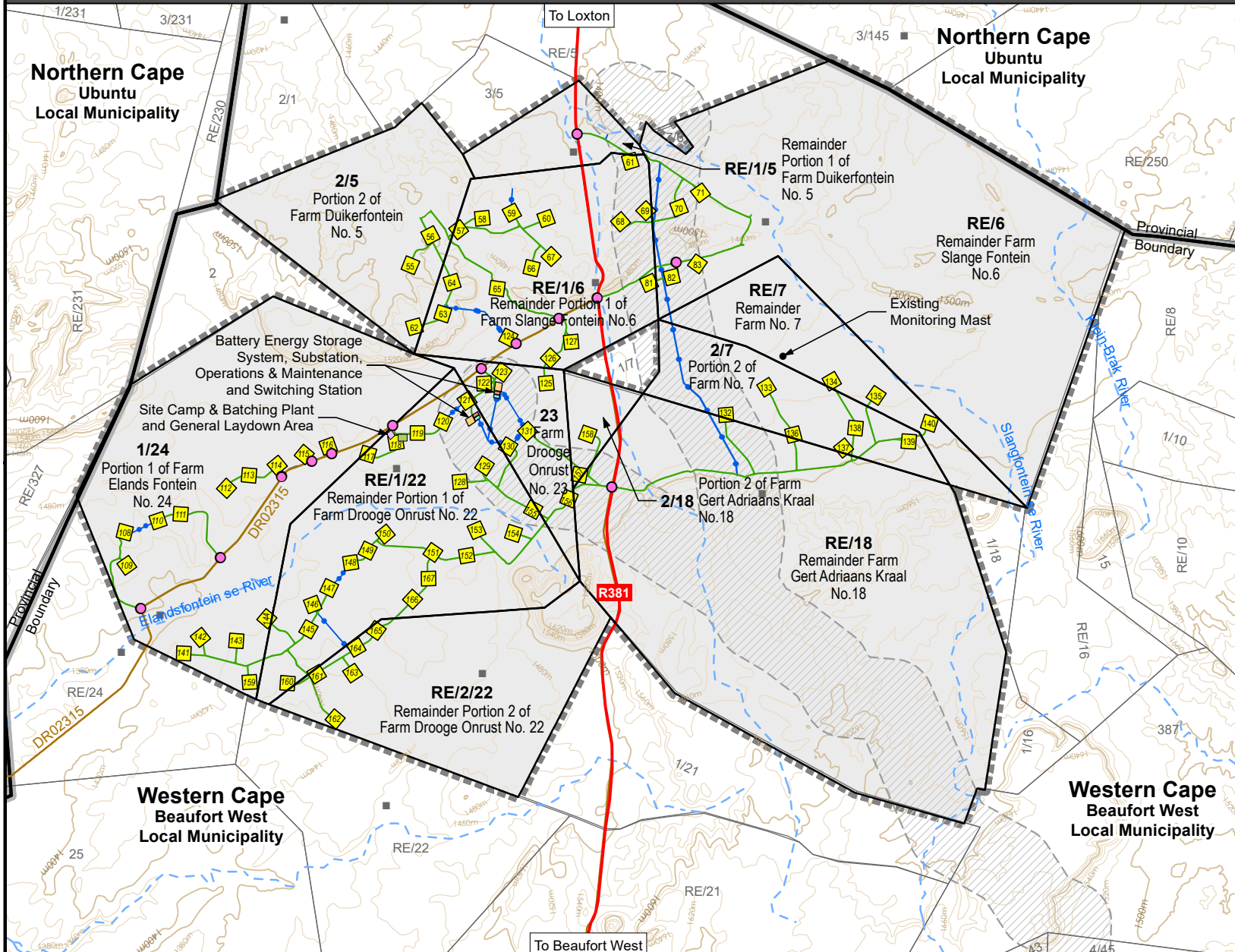


HOOGLAND 2 WIND FARM

RE FARM 1/5, FARM 2/5, RE FARM 6, RE FARM 1/6, RE FARM 7, FARM 2/7,
RE FARM 18, FARM 2/18, RE FARM 1/22, RE FARM 2/22, FARM 23, FARM 1/24

SITE PLAN

Map No.:



BY-LAW ON MUNICIPAL LAND USE PLANNING FOR BEAUFORT WEST (2019)

CONSENT USE (Section 15(2)(o)) AND
LONG TERM LEASE AREAS (Section 15(2)(d))

- Wind Turbine (80 x 12.25ha)
- Battery Energy Storage System (2 x 3.5ha)
- Substation and Operations & Maintenance (2 x 1.125ha)
- Switching Station (2 x 1.125ha)
- General Laydown Area (3.63ha)
- Site Camp & Batching Plant (2.4ha)
- Security Gate and Access Control (13 x 20m²)

SERVITUDES (Section 15(2)(d))

- Right-of-way and Power Cable Servitudes (15m wide)

SERVITUDES EXEMPT (Section 24(1)(f))

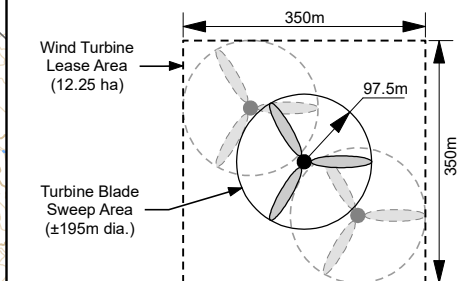
- Internal Electrical Distribution Servitudes: not running along internal access roads (15m wide)

OTHER

- Farmsteads
- Existing Monitoring Mast
- Main Roads
- Wind Farm Cadastral Boundaries
- Hoogland Grid Connection 1000m Buffer
- Wind Farm Application Boundary

General Note: Positions, alignment and areas on the SDP are approximate and subject to final survey.

WIND TURBINE LEASE AREA SCHEMATIC



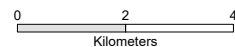
Turbine Note: Wind Turbine will not necessarily be positioned in the middle of the lease area. It can be positioned anywhere within this lease area.

Date:

11/2022

Map Reference:

1807/H2/SDP



Urban Dynamics makes no warranty of any kind, expressed or implied, with regard to the data and shall not be held liable in any event for any incidental or consequential damages in connection with or arising out of the use of this data. The data remains the sole property of the client and may only be used for the purposes of a project with the prior written approval of the client.

**COPYRIGHT
RESERVED**